


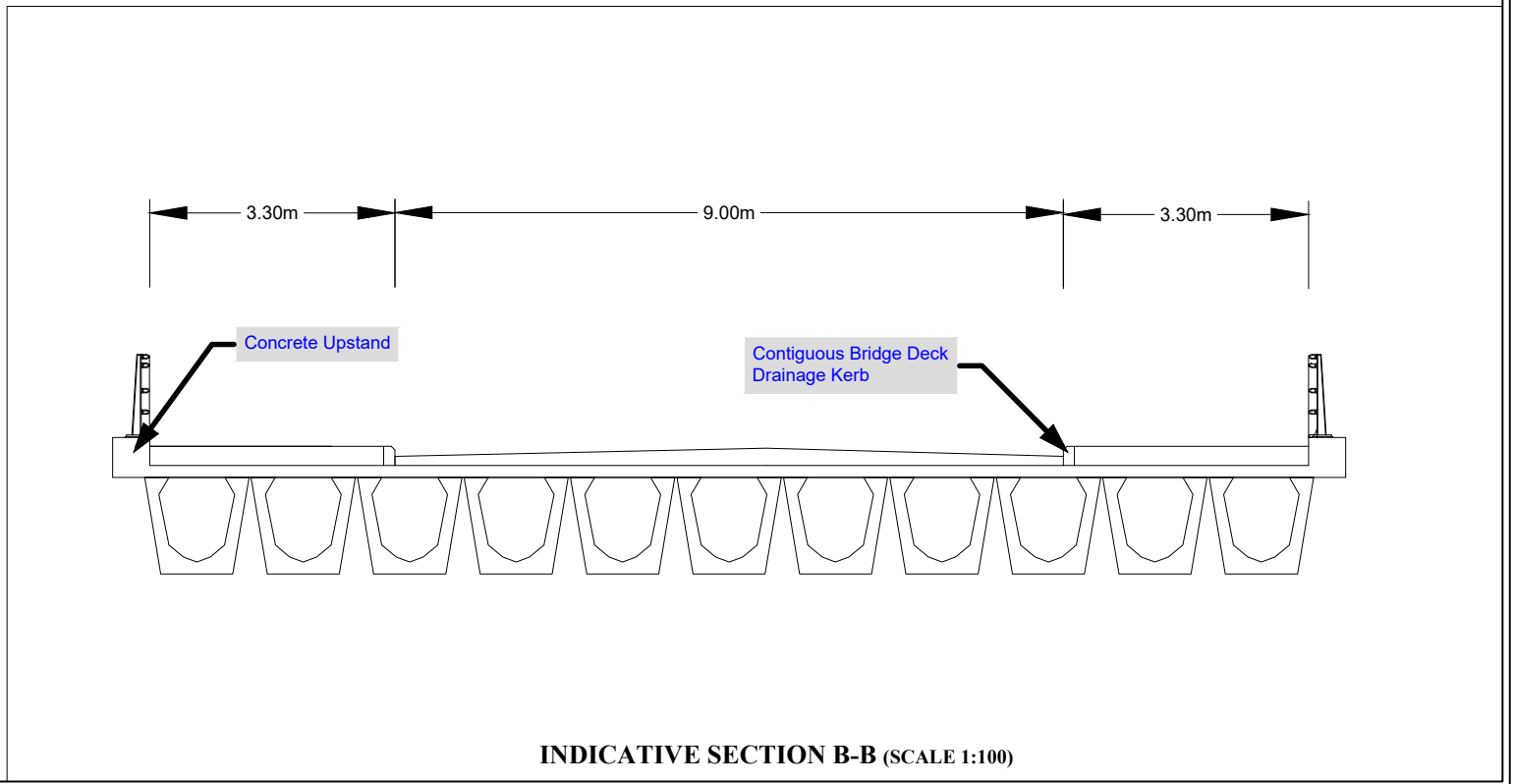
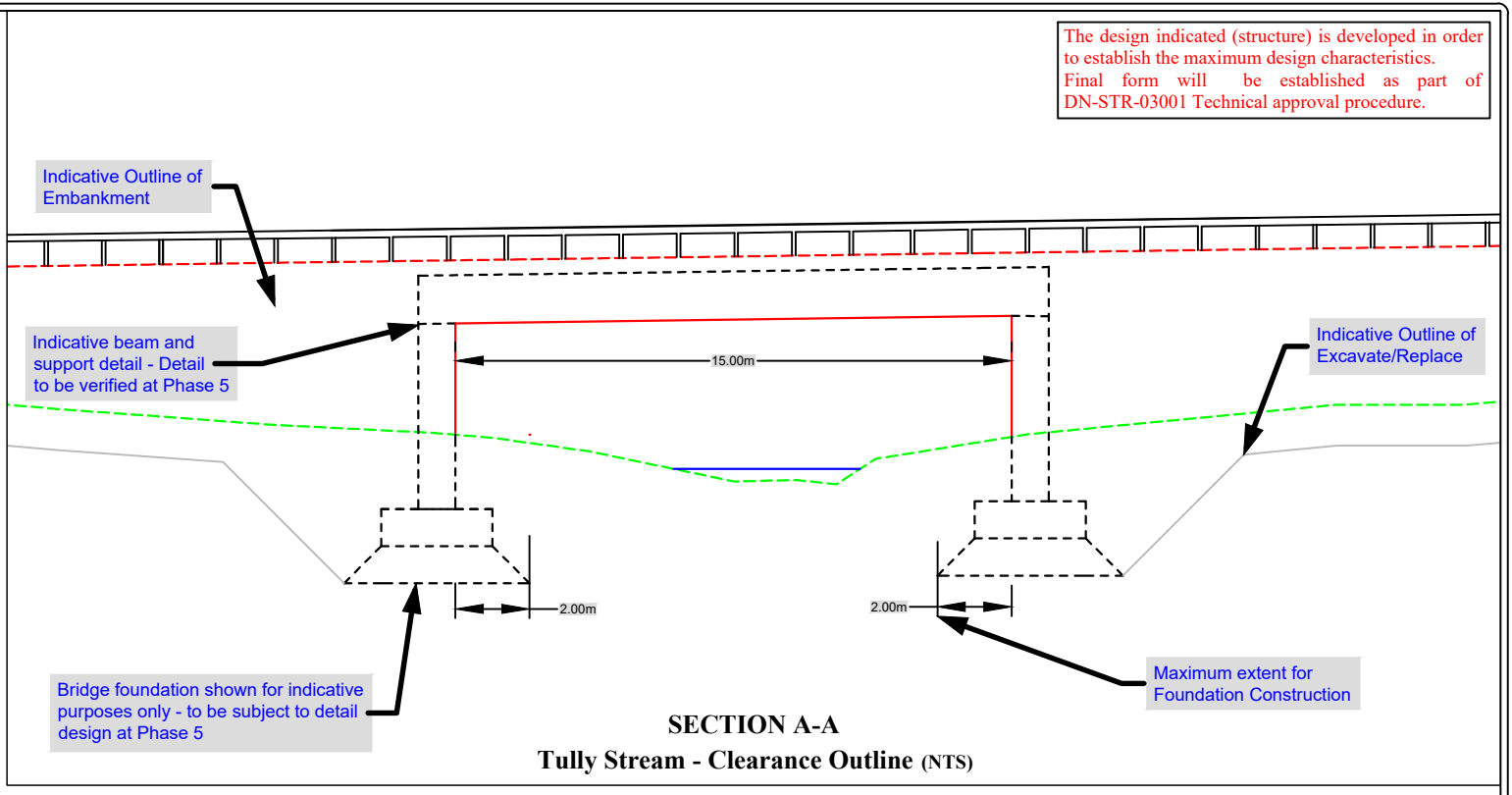
Legend

	Design Indicating Cut		Watercourse Bed Level
	Design Indicating Fill		Topographic Contour Outline
	Design Elements		CPO Boundary (Permanent)
	500.000 Mainline Chainage (m)		CPO Boundary (Temporary)
	100.000 Side Road Chainage (m)		Proposed side road design number

Geometrics Details:

	Proposed Design Level
	Existing Ground Level

Note:-
 All proposed road levels indicated are based on a Design developed for Phase 3 and 4 of the TII Project Management Guidelines.
 No other use of this material may be made without the licence of the copyright holder in accordance with Section 74(3) of the Copyright and related Rights Act, 2000.
 © Ordnance Survey Ireland. All rights reserved. Licence number 2010/20 CCMA/ Sligo County Council



Date	By	Revision

Project N16 Lugatober (Drumkilsellagh to Lughnagall)		Job No. SO/14/11549	
Title Design Overview - Principle Structures (Tully Stream)			
Scales Varies (as shown) @ A3	Date February 2019	Figure No.: Fig. 4.13.1	
Design FM	Drawn FM	Checked FM	Approved EC